



Marina-Salinas Multimodal Corridor Conceptual Plan

Fort Ord Reuse Authority

January 10, 2013

Partner Agencies



FORA

MST
MONTEREY-SALINAS TRANSIT



Why?



Congestion

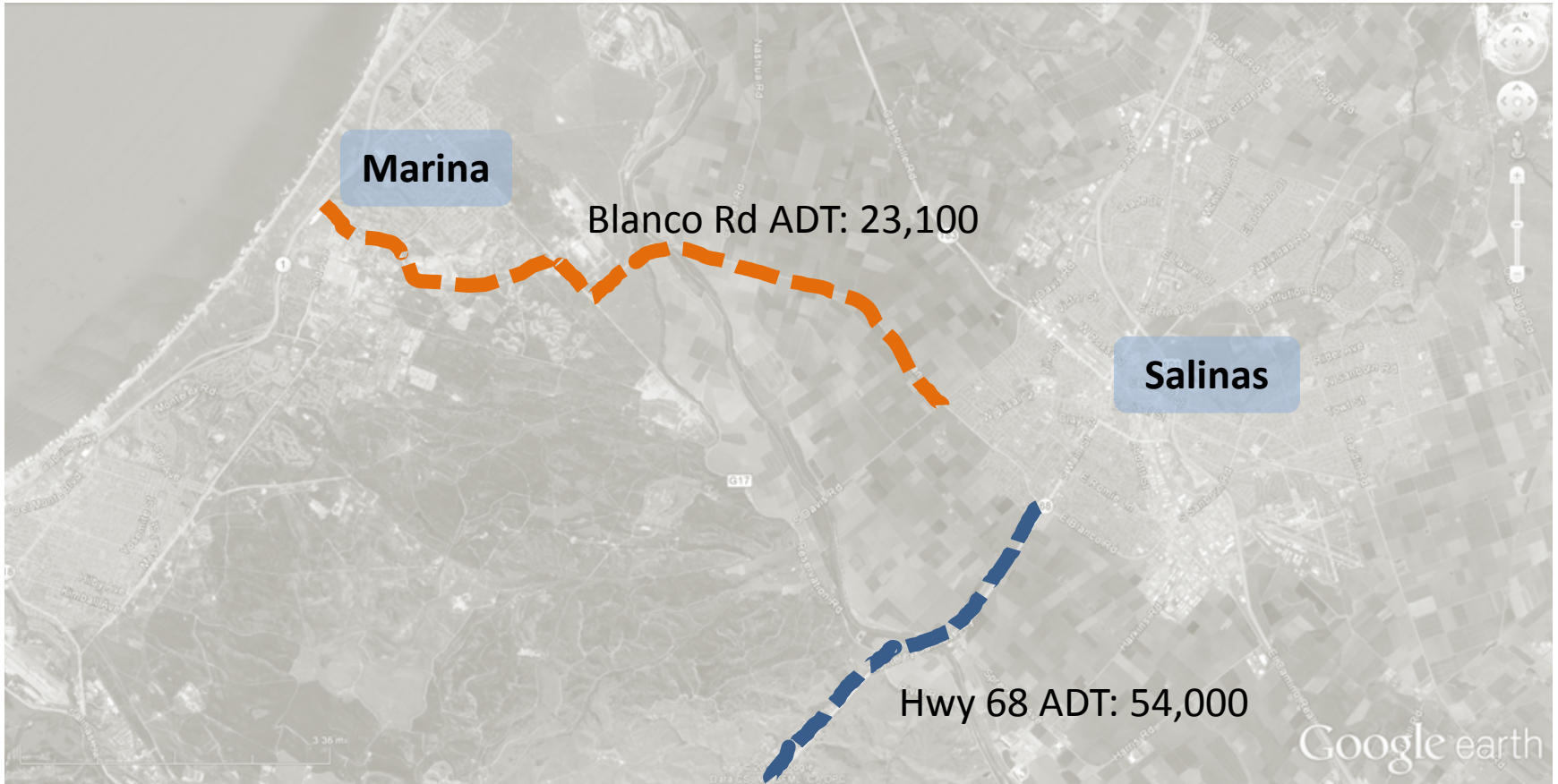


Safety

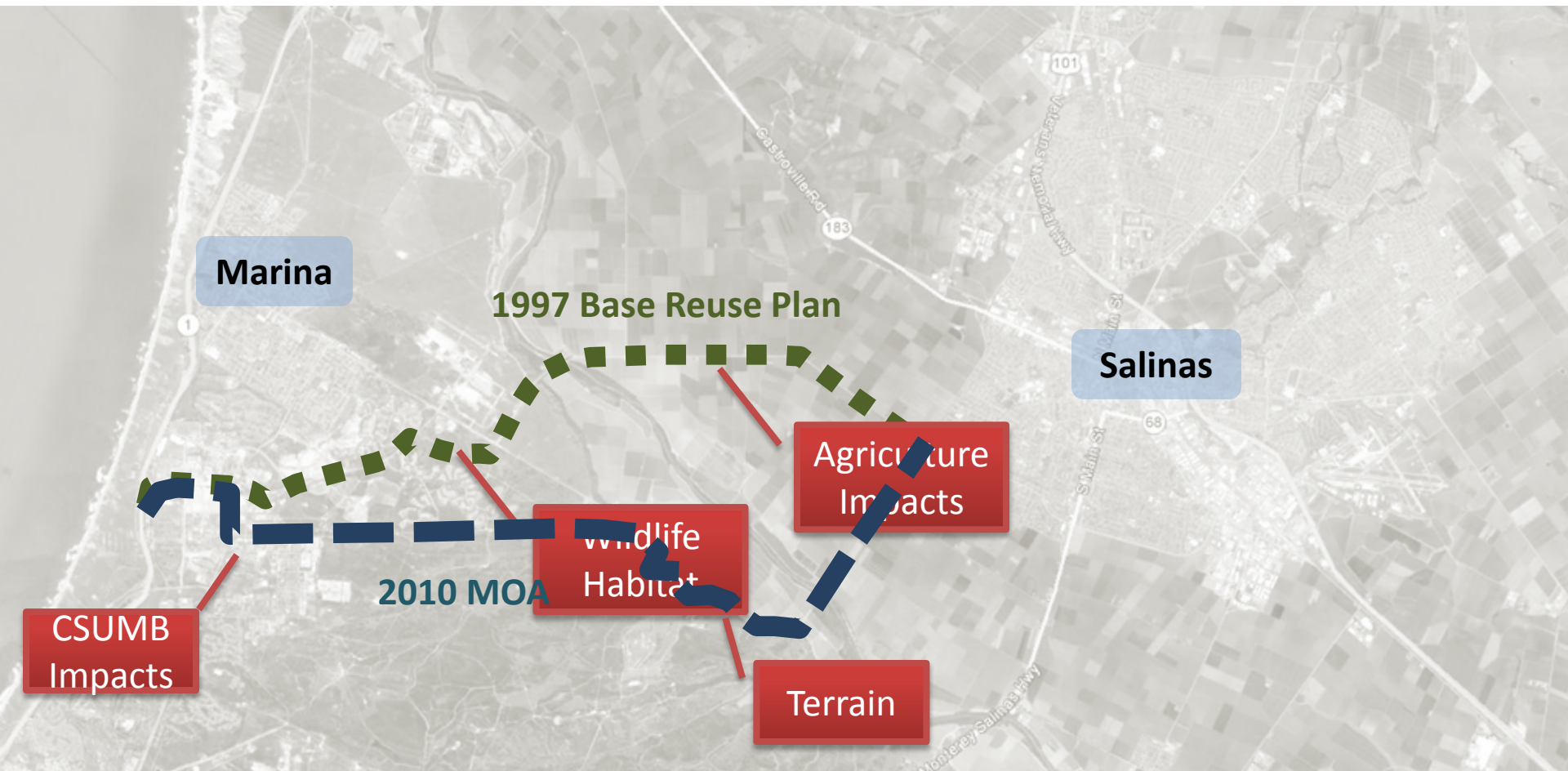


Economy

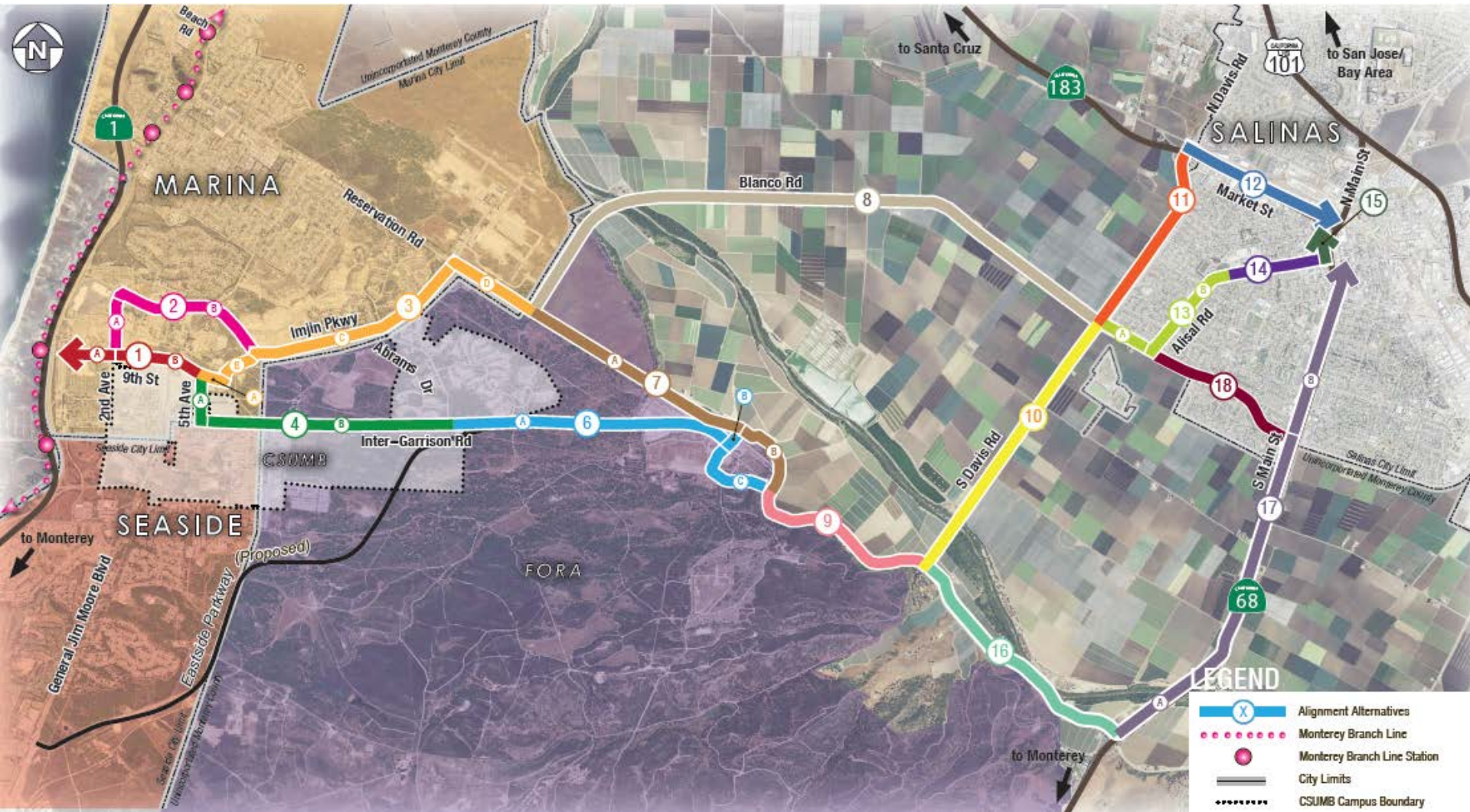
Regional Context



Project History



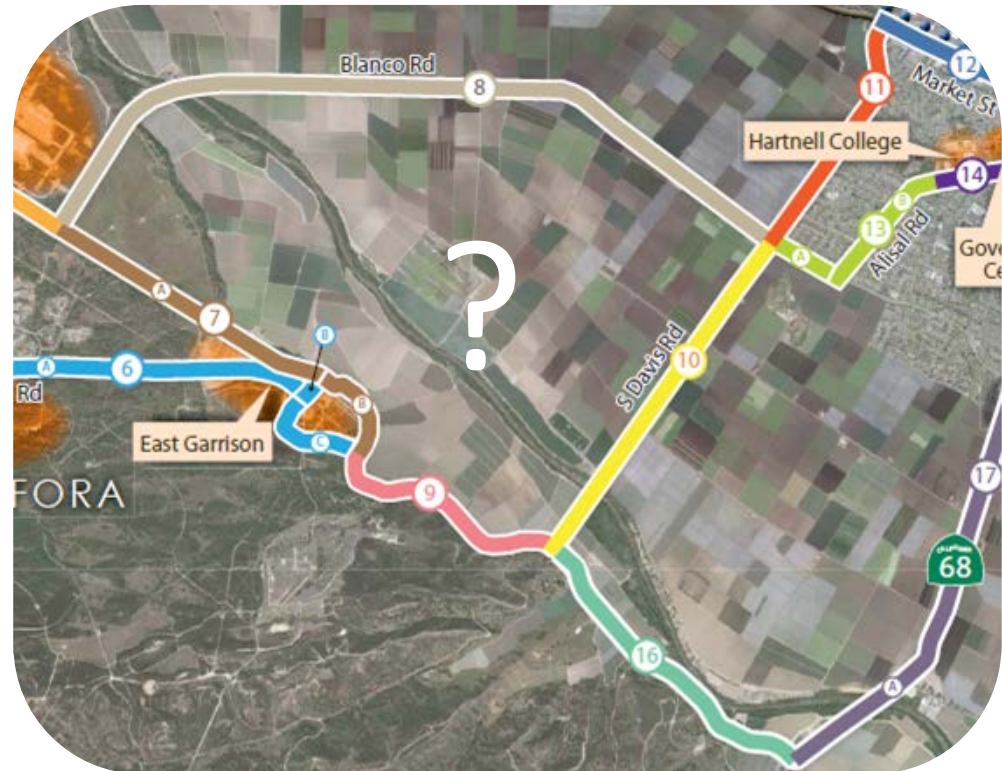
Overview



Project Scope

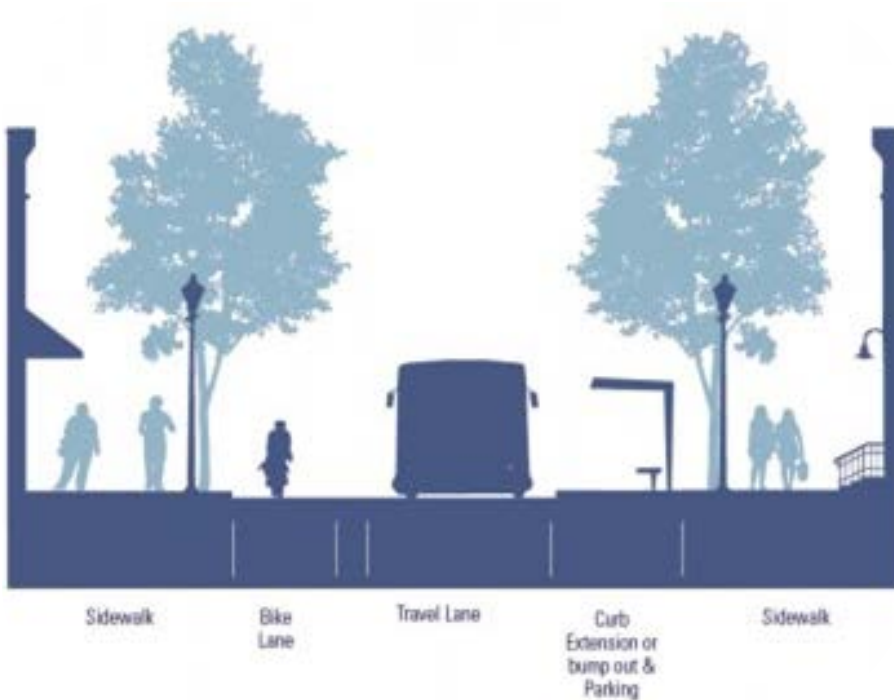
Phase 1 - Alignment

- Which route?
- Opportunities/Constraints
- Stakeholder Input
- Adopt Alignment



Project Scope

Phase 2 – Corridor Elements

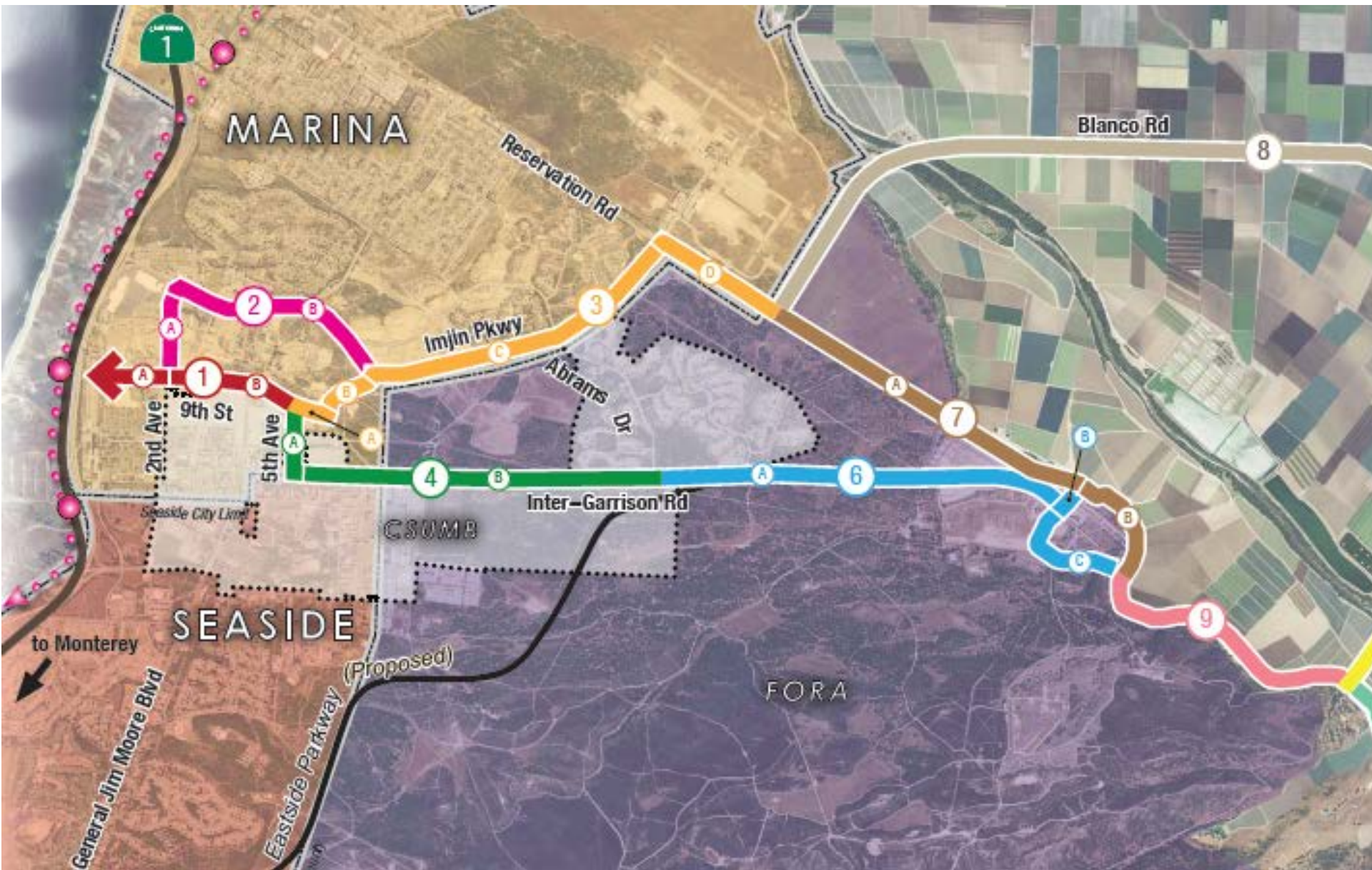


- What will the corridor look like?
- What will it cost?
- Roadway Cross-Sections
- Intersections

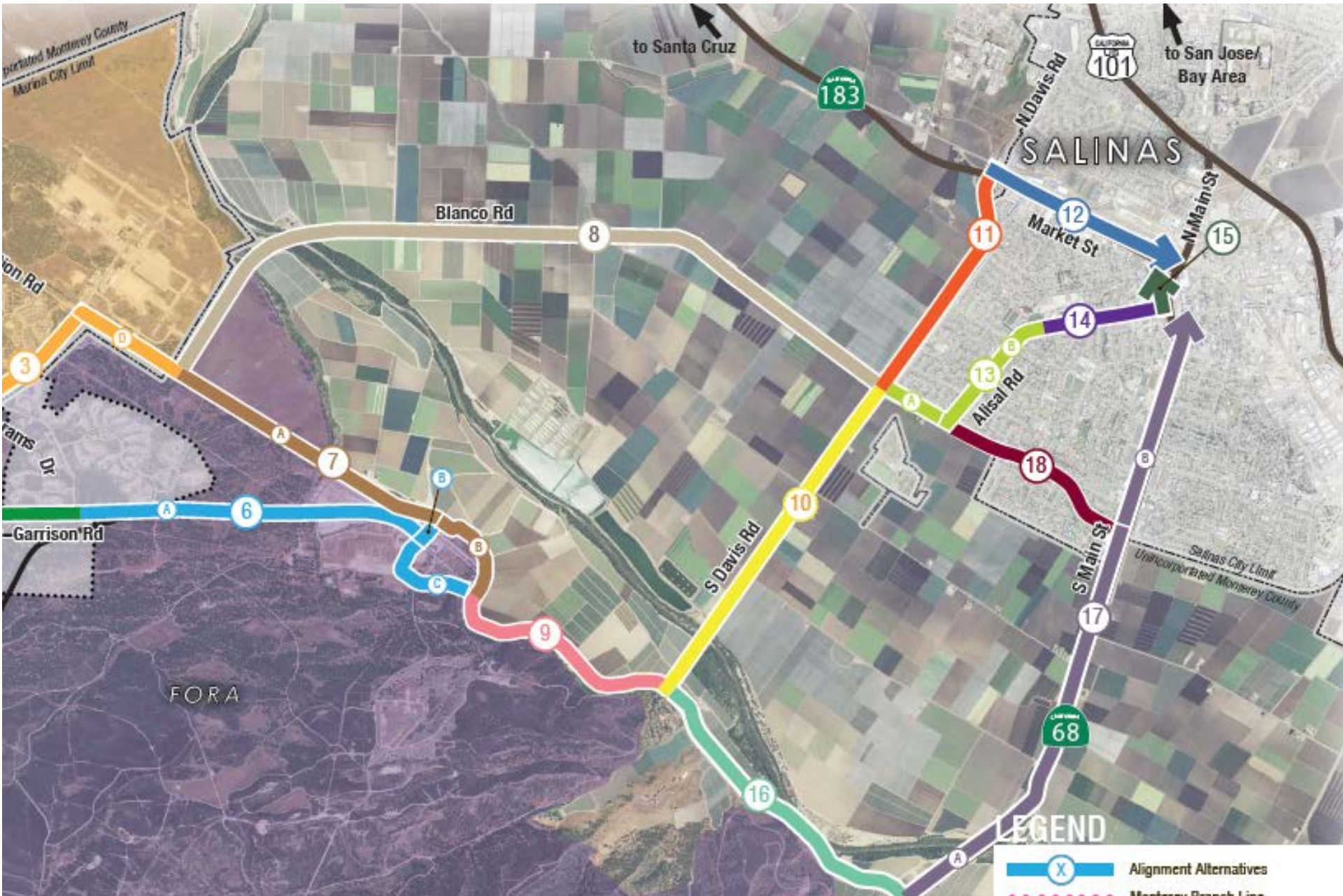
Corridor Elements



Study Area



Study Area



Project Schedule

Kick-Off
(Sept./Oct.
2013)

Adopt
Preferred
Alignment
(Mar/April
2014)

Adopt
Preferred
Corridor
Elements
(Jul/Aug
2014)

PH 1
**Community
Workshops**
(Feb2014)

PH 2
**Community
Workshops**
(May/Jun
2014)

Adopt Final
Conceptual
Plan (Oct.
2014)

Questions?

Ariana Green

Project Manager

831-775-4403

ariana@tamcmonterey.org

